



Suring School Forest Timber Sale Map

SWNE, SENW, NESW, NWSE Sec 31 T30N R18E


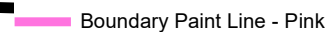
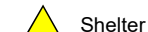





Town of Bagley, Oconto County

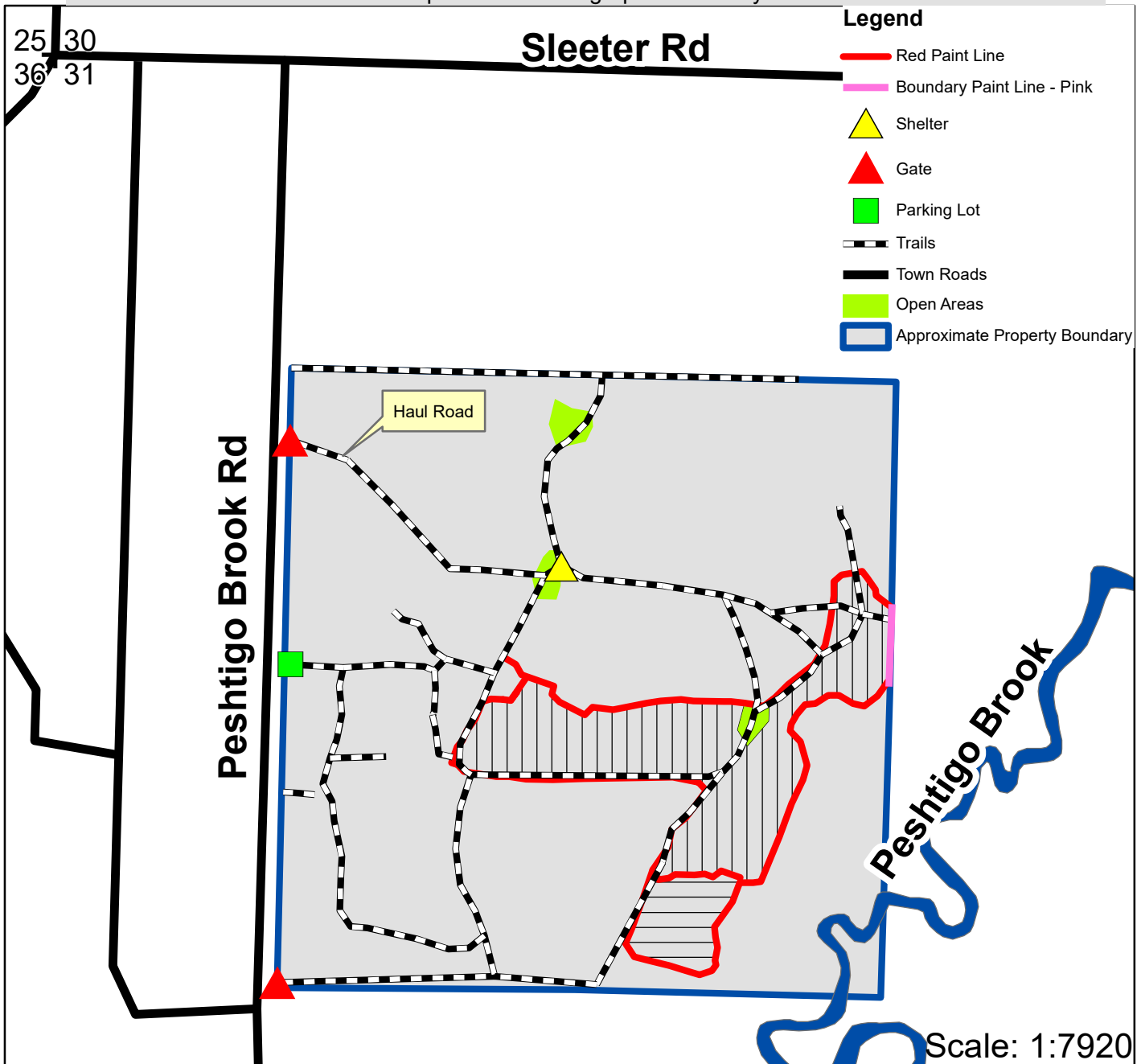


Legend

-  Red Pine Clear-cut: Cut all trees >1" except cedar, hemlock & trees marked in green paint. Leave all white pine <4" diameter. Sever all oak stems regardless of size unless marked in green paint. HRD treatment required daily on cut conifer stumps April 1st - Nov 30th. No harvesting April 15th-July15th. 18.25 Acres
-  White Pine Thinning: Cut all aspen & trees marked in orange paint. Protect oak saplings. Red maple & beech saplings maybe cut for access needs. HRD treatment required daily April 1st-Nov 30th on cut conifer stumps. No harvesting April 15th - July 15th. 3.25 Acres.

Legend

-  Red Paint Line
-  Boundary Paint Line - Pink
-  Shelter
-  Gate
-  Parking Lot
-  Trails
-  Town Roads
-  Open Areas
-  Approximate Property Boundary



This map is neither a legally recorded map nor a survey and is not intended to be used as such. This map contains a compilation of records, information, and data to be used for reference purposes only. Suring School District is not responsible for any inaccuracies herein contained.